



FOOTHILL ASSOCIATES

ENVIRONMENTAL CONSULTING • PLANNING • LANDSCAPE ARCHITECTURE

Foothill Associates is a multidisciplinary corporation providing a wide range of environmental consulting, planning, and landscape architecture services. Founded in 1995, we help public and private clients address difficult environmental and planning issues with an experienced and skilled staff.

With offices in Rocklin, Chico, and San Diego, we serve clients throughout California and Western Nevada.

We combine highly specialized knowledge in biological assessment, conservation planning, landscape architecture, recreation/planning and design, environmental regulation and permitting, natural resources management, CAD/GIS computerized mapping capabilities, and web site design and graphics to provide our clients with innovative, cost-effective consulting services.



regulatory specialists, biologists, planners, LEED accredited landscape architects, park and recreation professionals, public meeting facilitators, GIS specialists, and creative experts work together on each project to provide the expertise in research, planning, and project execution to meet our clients' diverse needs.

Our technology services include aerial imagery, remote sensing, GIS application and database development, cartography, CAD, and visual simulation. This variety of complementary skills and services allows us to meet the particular requirements of each project and each client's needs and resources.

Foothill Associates' cooperative, multidisciplinary approach sets us apart from other environmental consulting firms and ensures that our clients receive the highest quality, highest value products and services. To find out more about Foothill Associates, visit our web site at www.foothill.com.



Foothill Associates' staff of experienced environmental and

regulatory specialists, biologists, planners, LEED accredited landscape

architects, park and recreation professionals, public meeting facilitators,

GIS specialists, and creative experts work together on each project to provide the expertise

in research, planning, and project execution to meet our clients' diverse needs.

Our technology services include aerial imagery, remote sensing, GIS application and database

development, cartography, CAD, and visual simulation. This variety of complementary skills and

services allows us to meet the particular requirements of each project and each client's needs

and resources.

Foothill Associates' cooperative, multidisciplinary approach sets us apart from other environmental

consulting firms and ensures that our clients receive the highest quality, highest value products

and services. To find out more about Foothill Associates, visit our web site at www.foothill.com.

Services and Qualification Summary

Northern California

Sacramento Area

590 Menlo Drive, Suite 1
Rocklin, CA 95765
916.435.1202 P
916.435.1205 F

Chico

140 Yellowstone Dr., Suite 100
Chico, CA 95973
530.893.6700 P
530.893.6705 F

Southern California

San Diego

4679 Vista Street
San Diego, CA 92116
619.516.4620 P
619.516.4624 F

www.foothill.com

Biological Services

Foothill Associates develops biological and wetland resource information for projects ranging from individual project sites to regional, large-scale, multi-jurisdictional planning areas.



- Arborist Surveys
- Biological Assessments and Surveys
- Biological Effectiveness Monitoring
- Botanical and Wildlife Inventory
- Construction Oversight
- Environmental Assessments
- Mitigation Planning, Design, and Monitoring
- Natural Resource Inventory & Assessment
- Wetlands Delineation and Assessment
- Wildlife and Vegetation Monitoring



Conservation, Regulatory Permitting, and Compliance

Our staff provides environmental regulatory compliance services to address local, state, and federal regulations and background documentation requirements. We have experience with large and small Habitat Conservation Plans (HCPs) and Land Management Plans (LMPs).

- CEQA/NEPA Environmental Documentation
- Database Development
- Environmental Impact Analysis & Reports
- Habitat Conservation Plans
- Initial Studies
- Land Management Plans
- Mitigated Negative Declarations
- Pre-Construction Site Investigations



Planning and Landscape Architecture

Our Planning and Landscape Architecture Division provides quality design services for projects of any scale. Our experienced LEED accredited staff specializes in functional, pleasing landscapes that minimize environmental impacts and provide lasting, economical, and innovative solutions.

- Capital Improvement Programming
- City and Urban Planning
- Community Planning
- Community Workshop/Meeting Planning and Facilitation
- Feasibility Analysis
- Landscape Architecture
- Land Use Planning and Urban Design
- Open Space Planning and Management
- Park and Recreation Planning & Design
- Recreation Trails Planning
- Site Planning and Design



Creative and Media Services

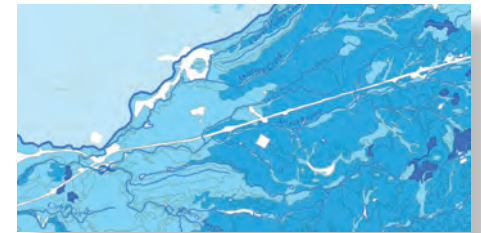
Foothill Associates provides professional design services for a variety of print and electronic media. Our creative staff assists our clients with everything from public outreach and education programs to advertising and marketing.

- Collateral Media and Publication Design
- Design and Interpretive Graphics and Signage
- Landscape Rendering
- Logo and Identity Design
- Print and Radio Advertising
- Slide and Multimedia Presentations
- Website Development and Consulting

Water Resources and Restoration

Our Water Resources and Restoration staff provides a wide range of services for both public and private sector clients. Our integrated, multi-disciplinary approach to all of our projects allows us to provide effective, efficient assistance to our clients, balancing regulatory compliance with resource protection.

- Erosion & Sediment Control BMP Design
- Lake and Detention Basin Management Plans
- NPDES Permitting
- Storm Water Pollution Prevention Plan (SWPPP) Development & Monitoring
- Stream Assessment & Restoration Design
- Surface and Groundwater Monitoring
- Water Sampling and Analysis
- Watershed Analysis and Management
- Wetland Mitigation Design



GIS, Remote Sensing, and Technical Services

Foothill Associates' GIS Division employs the latest GIS and Remote Sensing technology to produce base maps, land cover and land use maps, and sophisticated geospatial analysis. Our GIS staff provides a complete suite of technical services, from data collection to modeling, 3D simulation, and final project reporting.

- AutoCad
- Aerial Photography and LIDAR
- Custom Geospatial Modeling
- GPS Surveys
- Habitat Identification & Mapping
- Hydrologic Feature Mapping
- Satellite Image Acquisition
- 3D Modeling
- Vegetation Mapping (Sawyer, Keeler-Wolf)