



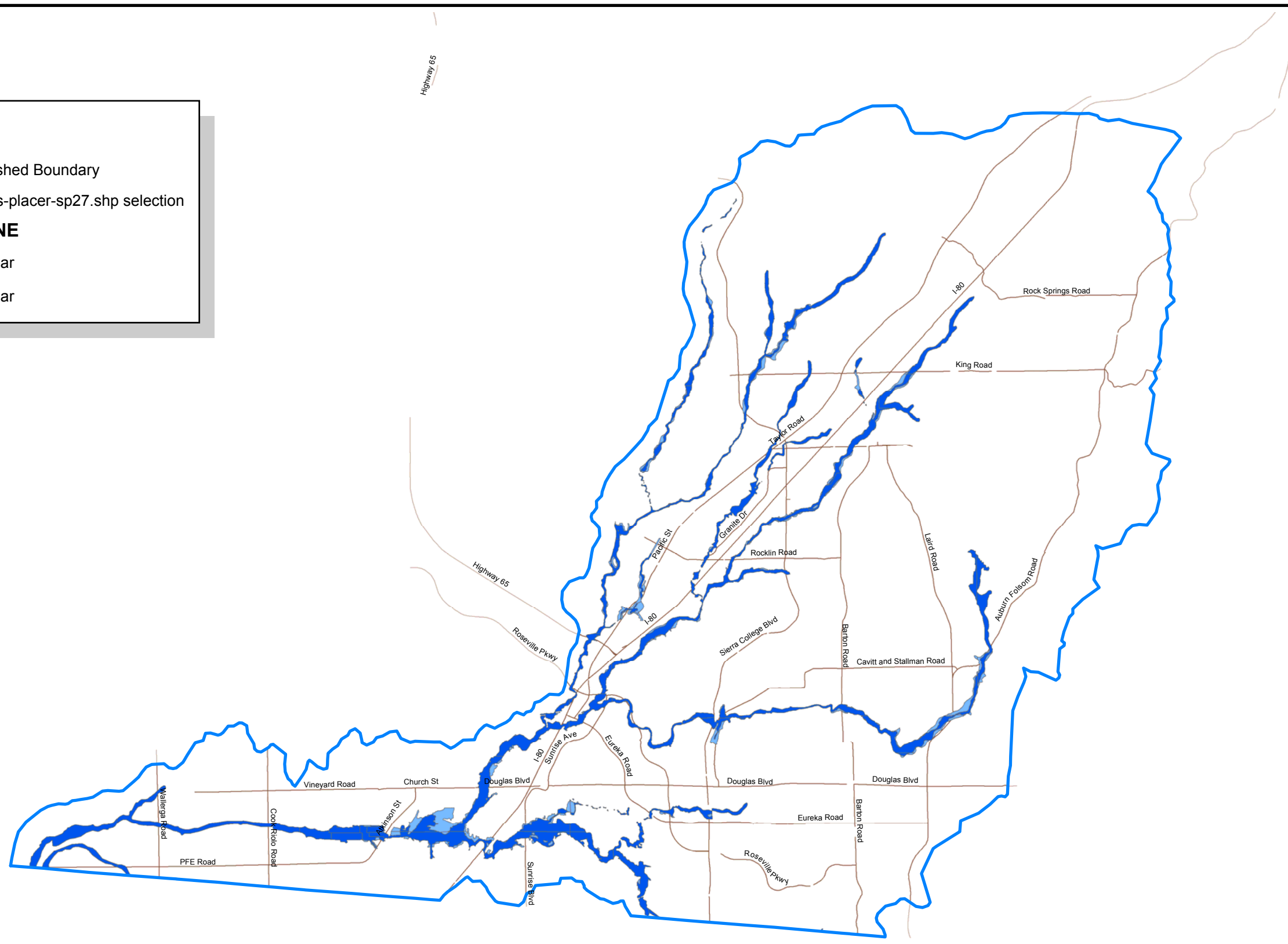


**Legend**

-  Watershed Boundary
-  Streets-placer-sp27.shp selection

**FLOOD ZONE**

-  100 year
-  500 year



**FEMA FLOOD PLAINS**

